

↑ Flow

HAVE NANCY
REDLINE ON
THIS SEWER
AS BOILERS
9-1-88

DISTRICT 10

105.50 to downstream M.H.

1026

1032

1038

Highland

Existing 6" U.I.T

Existing U.I.T

Existing 6" U.I.T

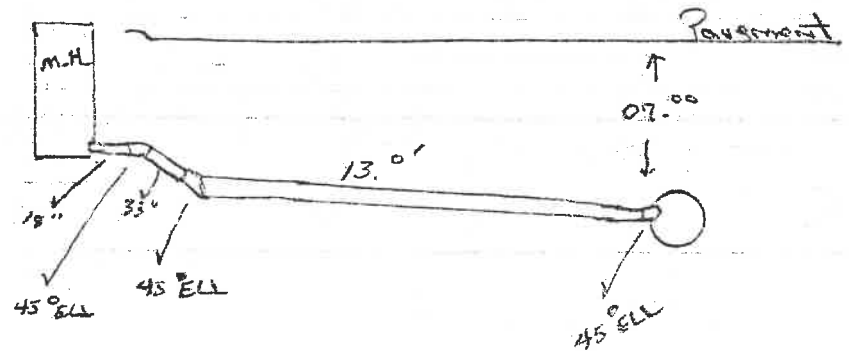
20'-00"

New 6" P.U.C.

Stone driveway



HIGHLAND ST



2-26-88

Sonny Helberg

8-23-2016
RAE

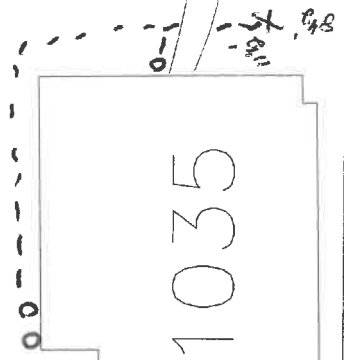
North

Fishland Ave.

1045

1035

1031

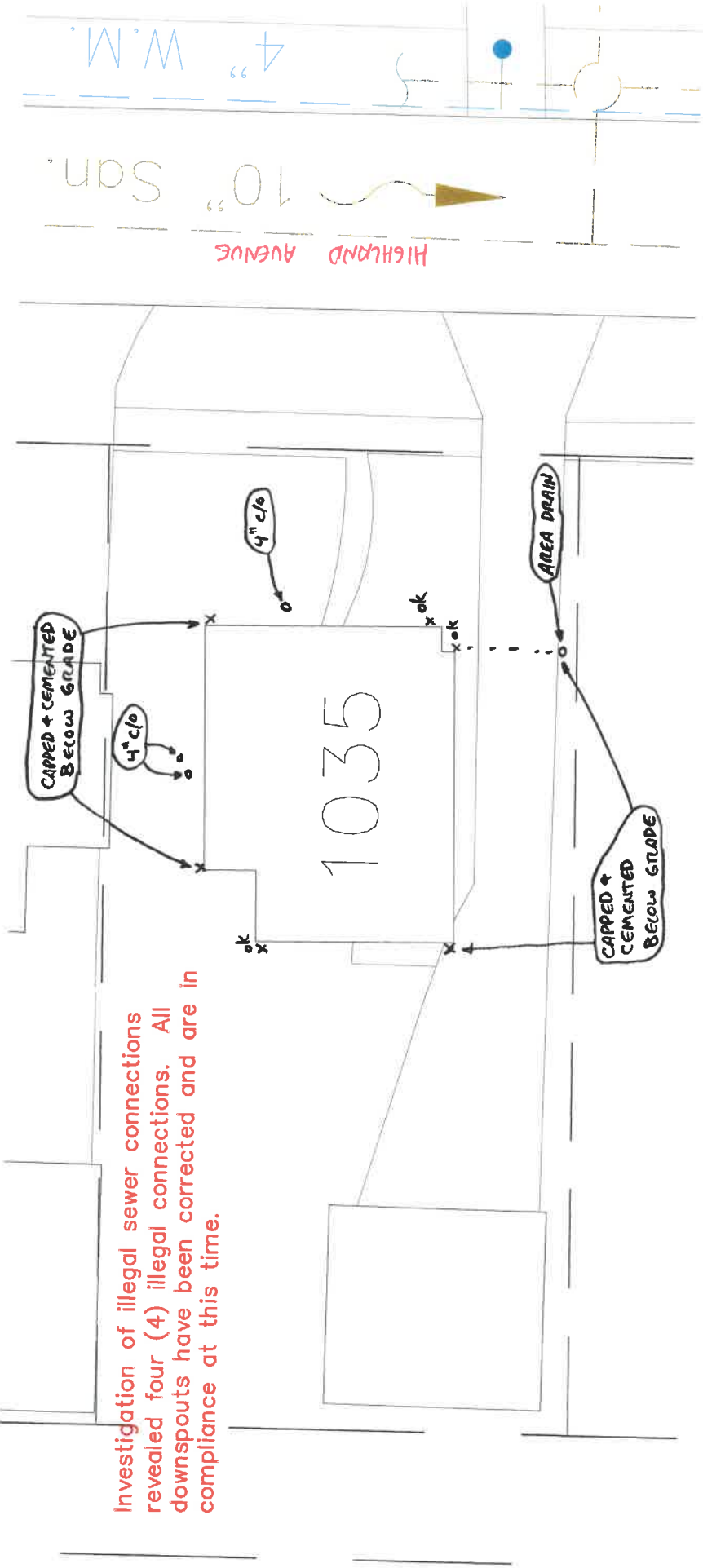


2015

1035 HIGHLAND AVENUE



Investigation of illegal sewer connections revealed four (4) illegal connections. All downspouts have been corrected and are in compliance at this time.



SCANNED

PLAT OF SURVEY

FOR JOHN HOOVER

SURVEY OF LOT 61 OF HIGHLAND
2nd ADDITION TO THE CITY OF
NAPOLEON, HENRY COUNTY, OHIO

LEGEND

- A - 1/2" IRON PIPE FOUND
- B - IRON PIN FOUND
- C - IRON PIN DEEP UNDER TREE ROOT
- D - 1 1/2" IRON PIPE FOUND
- E - IRON PIN & CAP SET

DWG. No. D-98449-5

DATE: OCT. 5, 1998

SCALE: 1" = 60'

Ref. Survey Vol. 5, Page 88A

SURVEY FILED IN VOLUME 25, PAGE 238
OF THE RECORD OF SURVEYS IN THE
HENRY COUNTY ENGINEERS OFFICE,
COURTHOUSE, NAPOLEON, OHIO.

WAYNE ASCHEMEIER SURVEYING
P. O. Box 91
RIDGEVILLE CORNERS, OHIO 43555
(419) 267-5215

I HEREBY STATE TO THE BEST OF MY
KNOWLEDGE AND BELIEF THAT THIS
SURVEY IS CORRECT AND TRUE.

Wayne Aschemeier

WAYNE ASCHEMEIER R. L. S. 5922
REGISTERED LAND SURVEYOR

IRON

N. SHEFFIELD

